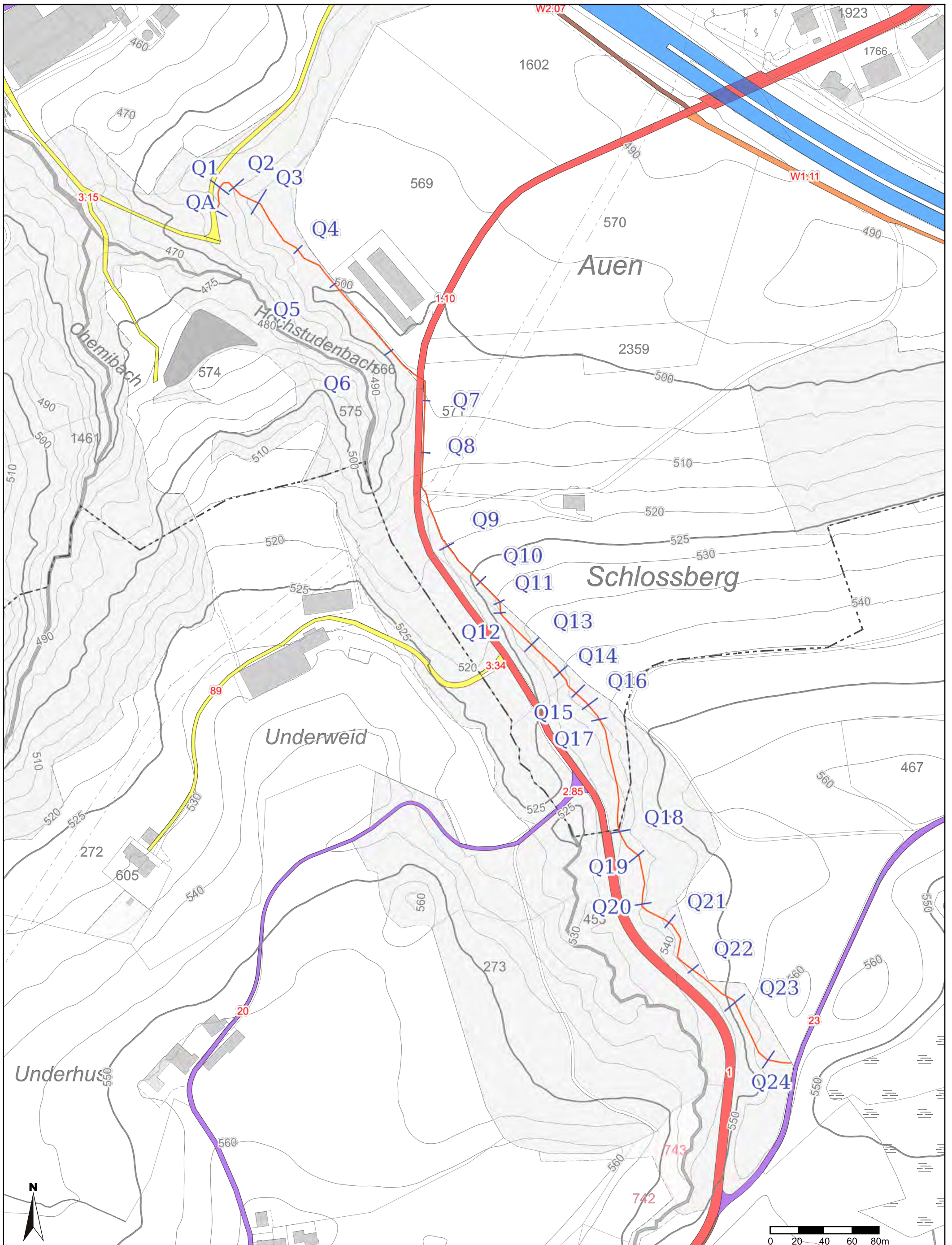


Neubau Wanderweg

Strassenklassierung Gde



Legende - Strassenklassierung Gde

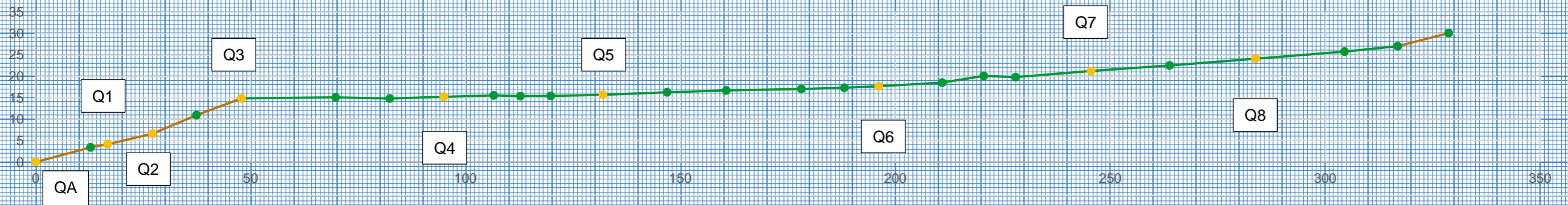
GSP Strassenplan

-  **Realisiert - gebaut**
-  Nationalstrasse (Bund)
-  Kantonsstrasse (Kanton)
-  Gemeindestrasse 1. Klasse
-  Gemeindestrasse 2. Klasse
-  Gemeindestrasse 3. Klasse
-  Weg 1. Klasse
-  Weg 2. Klasse
-  Weg 3. Klasse
-  **Genehmigt - rechtskräftig**
-  Gemeindestrasse 1. Klasse
-  Gemeindestrasse 2. Klasse
-  Gemeindestrasse 3. Klasse
-  Weg 1. Klasse
-  Weg 2. Klasse
-  Weg 3. Klasse

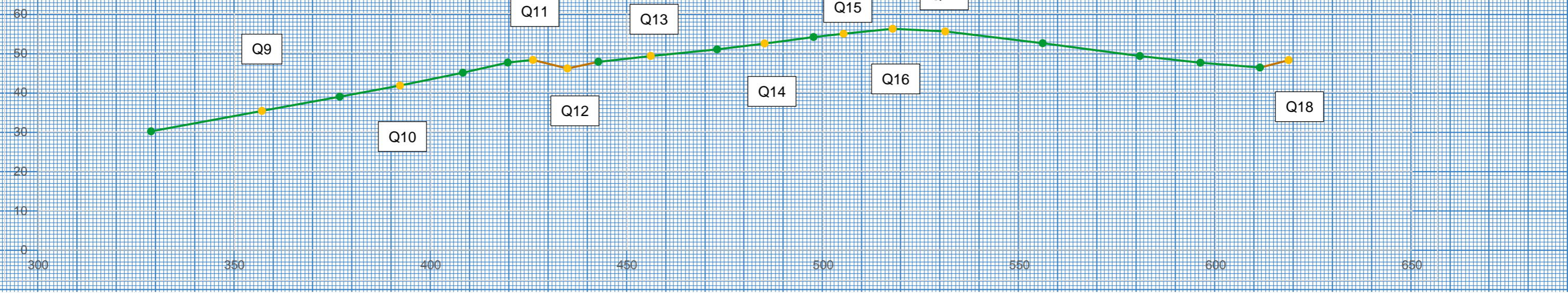
Strassenklassierung

-  Nationalstrasse
-  Kantonsstrasse
-  Gemeindestrasse 1. Klasse
-  Gemeindestrasse 2. Klasse
-  Gemeindestrasse 3. Klasse
-  Weg 1. Klasse
-  Weg 2. Klasse
-  Weg 3. Klasse

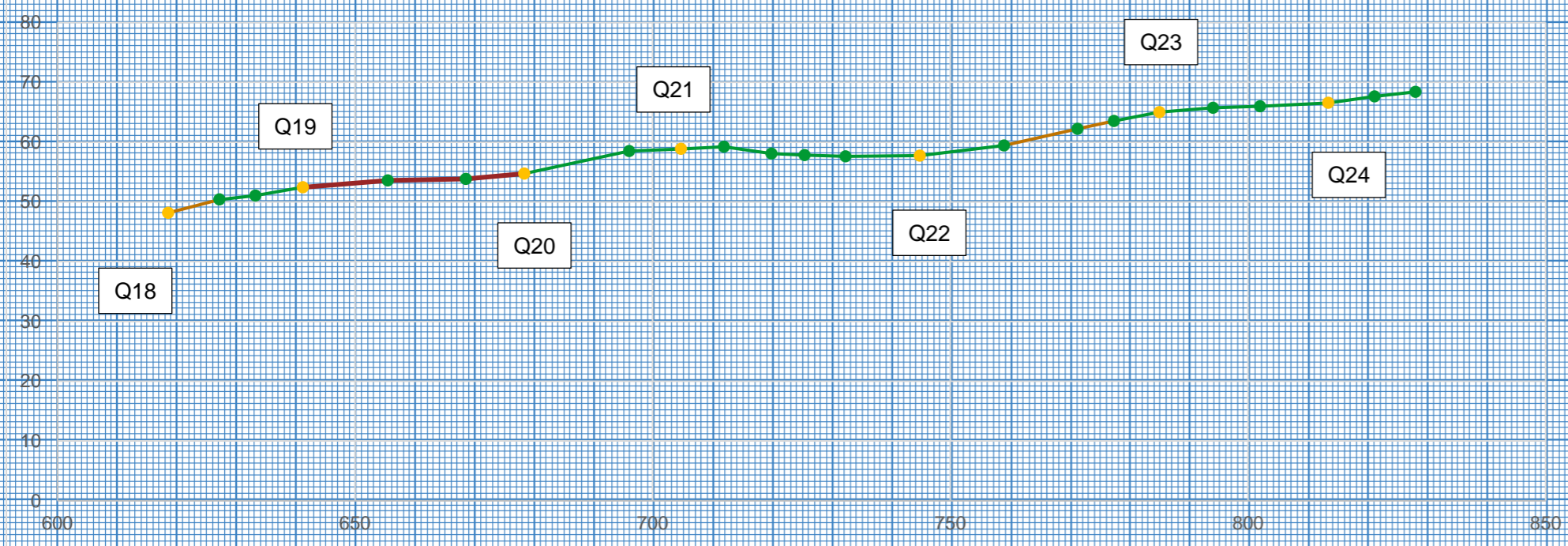
Längsprofil Abschnitt 1 1:1000



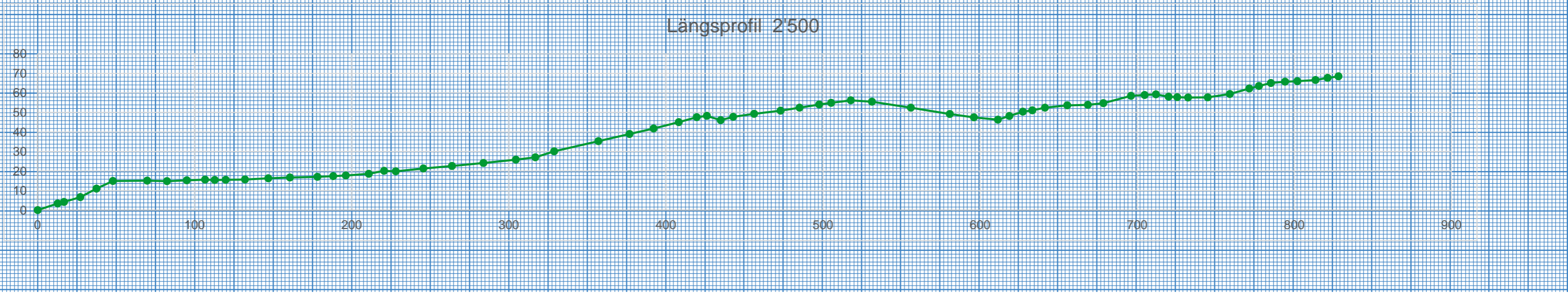
Längsprofil Abschnitt 2 1:1000



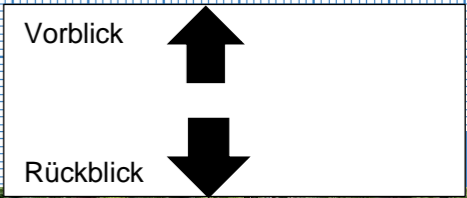
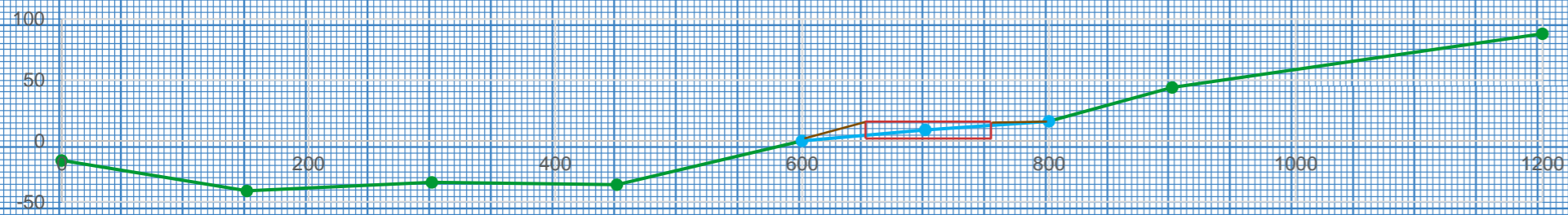
Längsprofil Abschnitt 3 1:1000



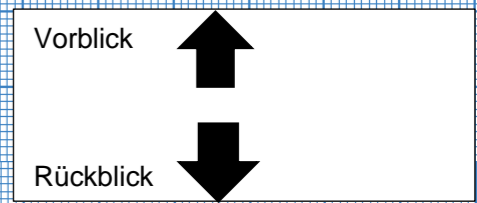
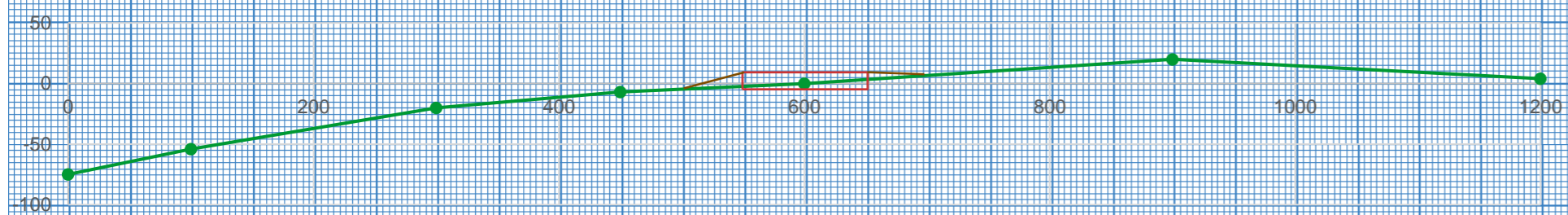
Längsprofil 2'500



Querprofil Anfang 1:50

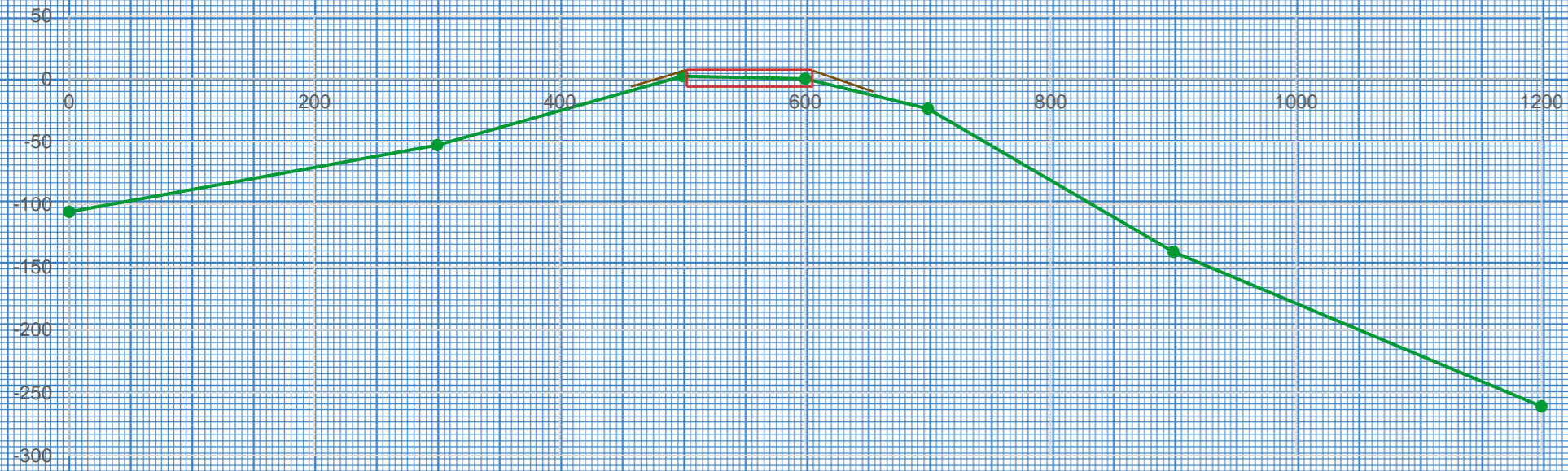



Querprofil 1 1:50






Querprofil 2 - 1:50

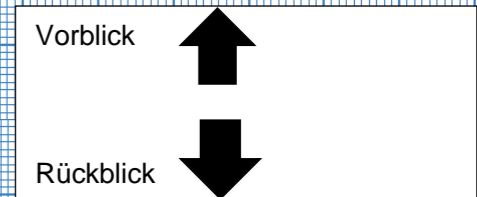



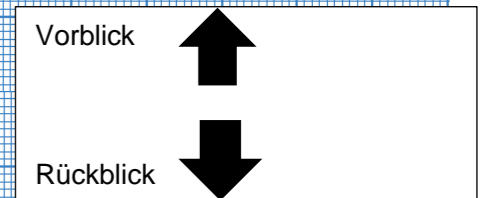
Vorblick 

Rückblick 

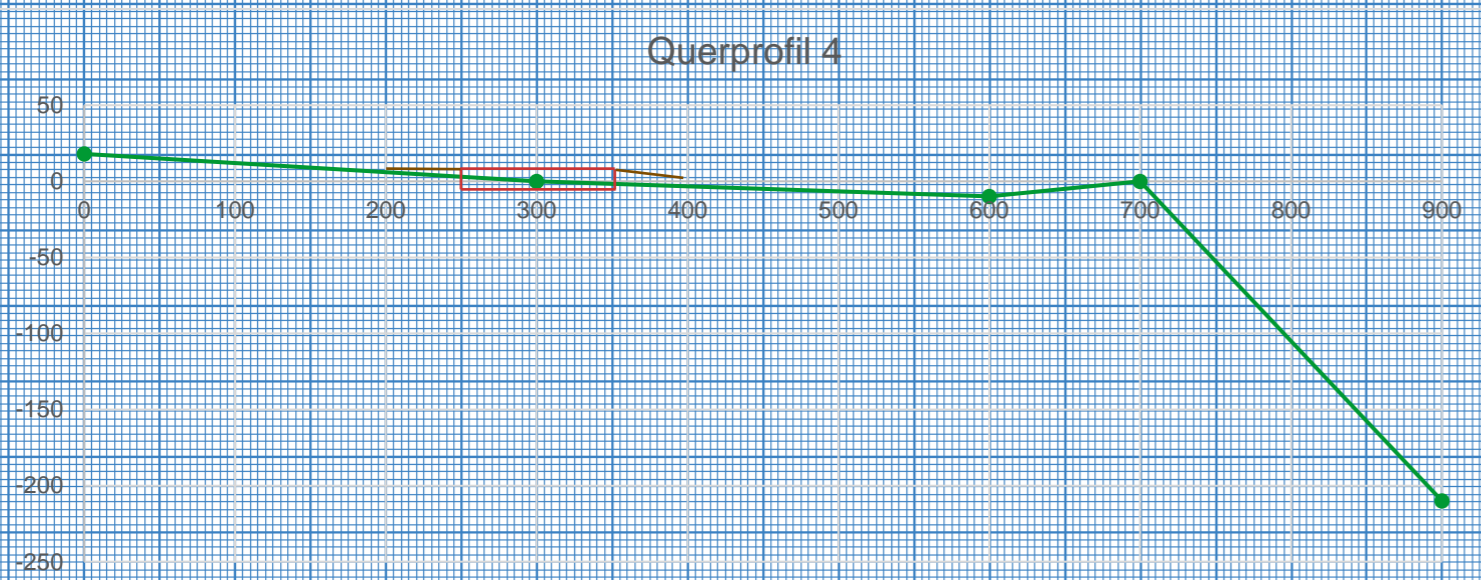


Querprofil 3




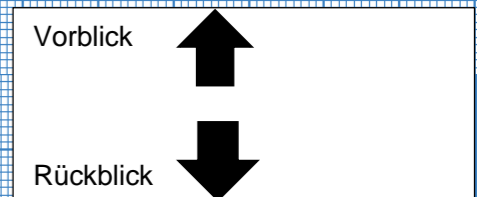
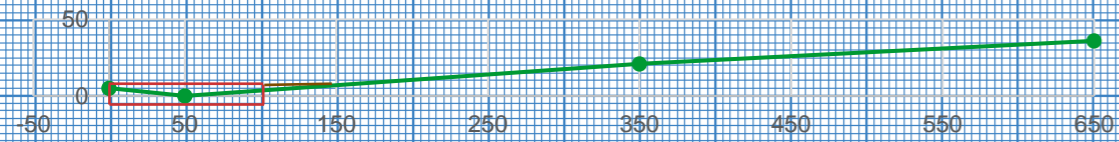


Querprofil 4



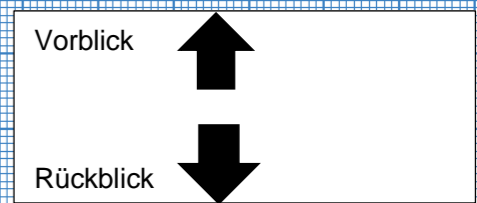
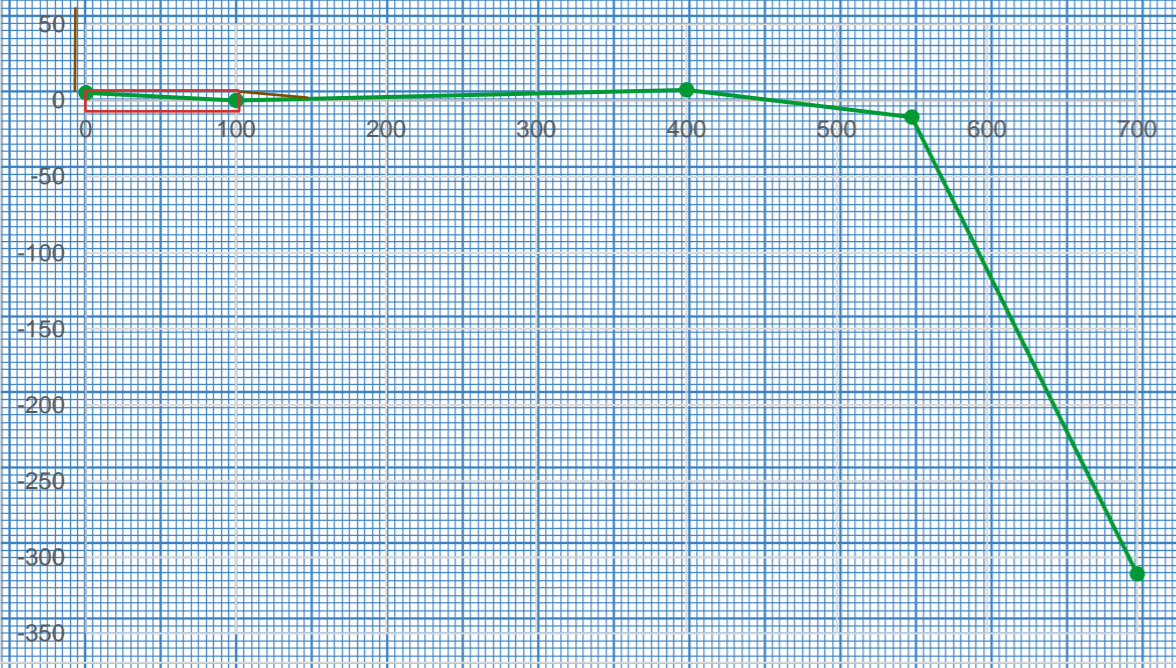


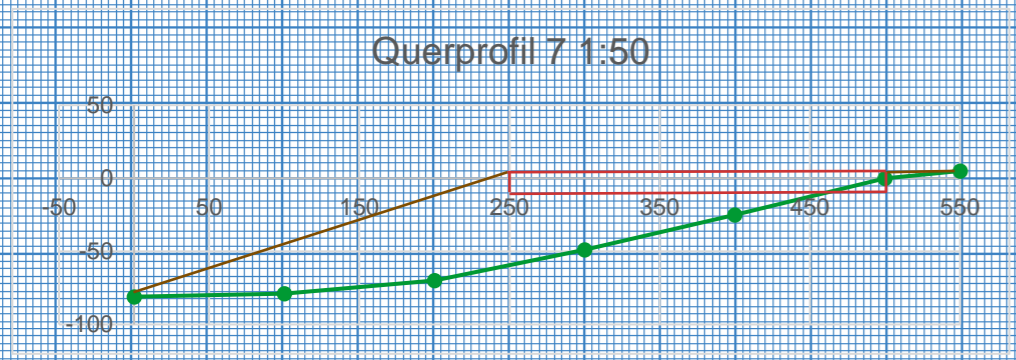
Querprofil 5







Querprofil 6

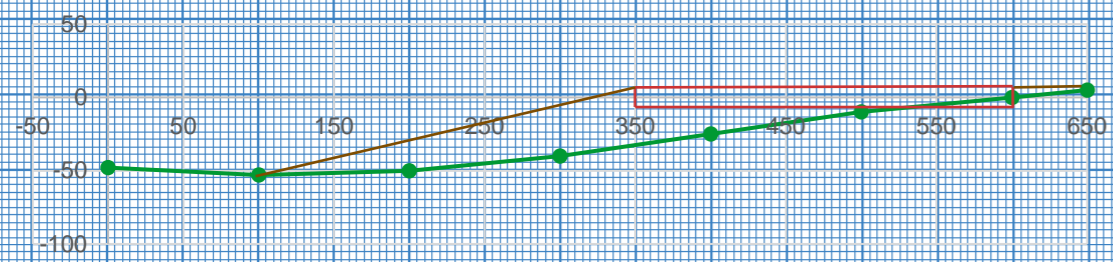






Vorblick 
 Rückblick 



Querprofil 8 1:50

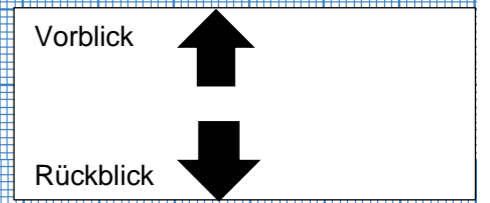
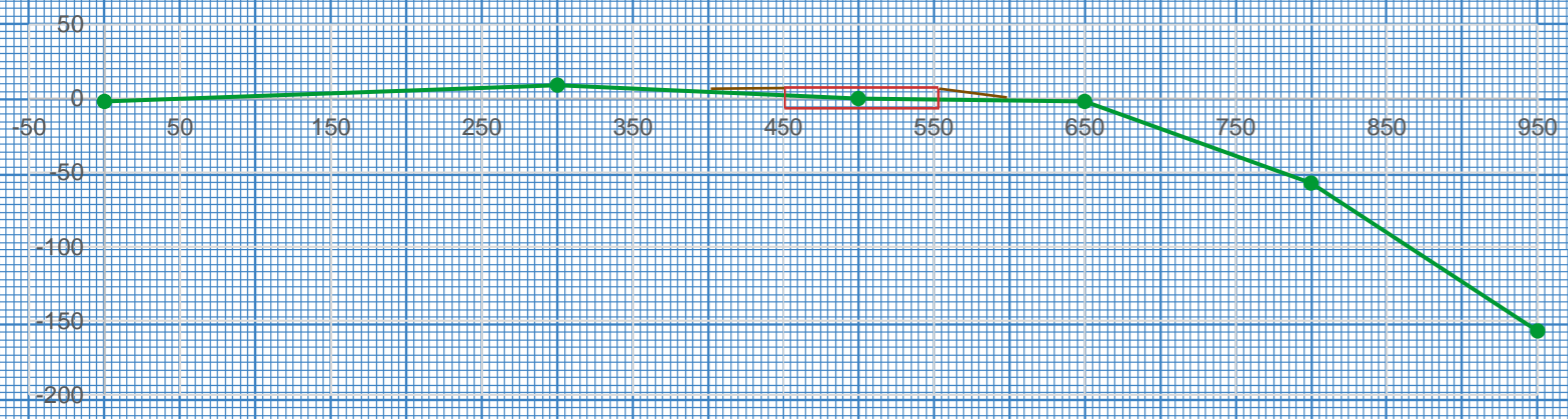


Vorblick 
Rückblick 



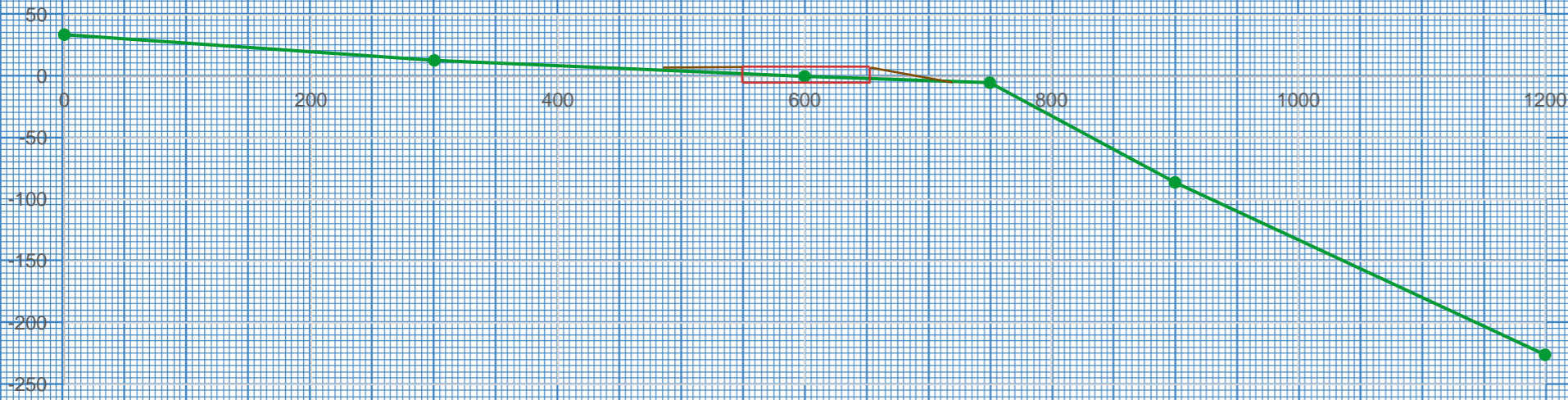



Querprofil 9






Querprofil 10

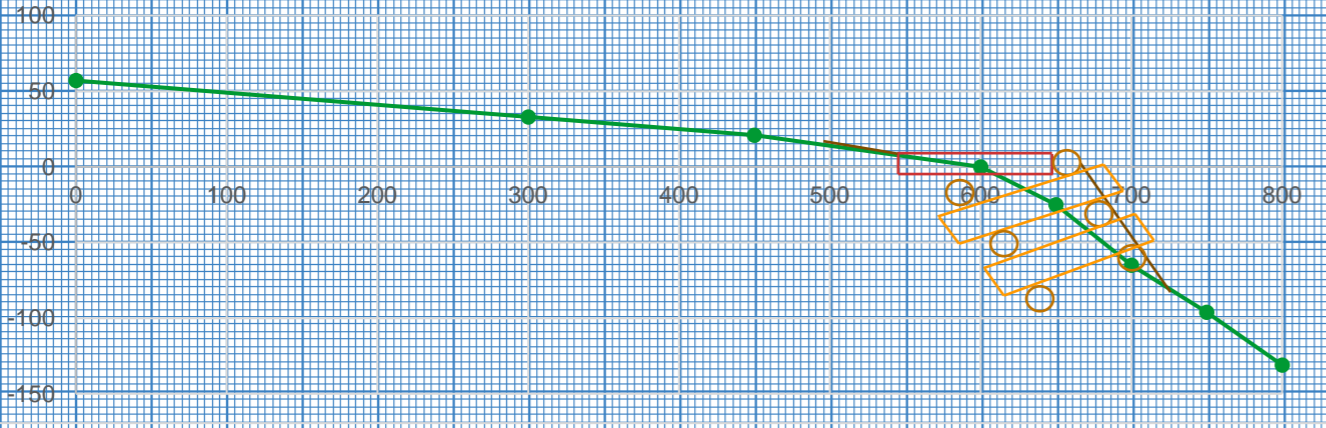


Vorblick 

Rückblick 



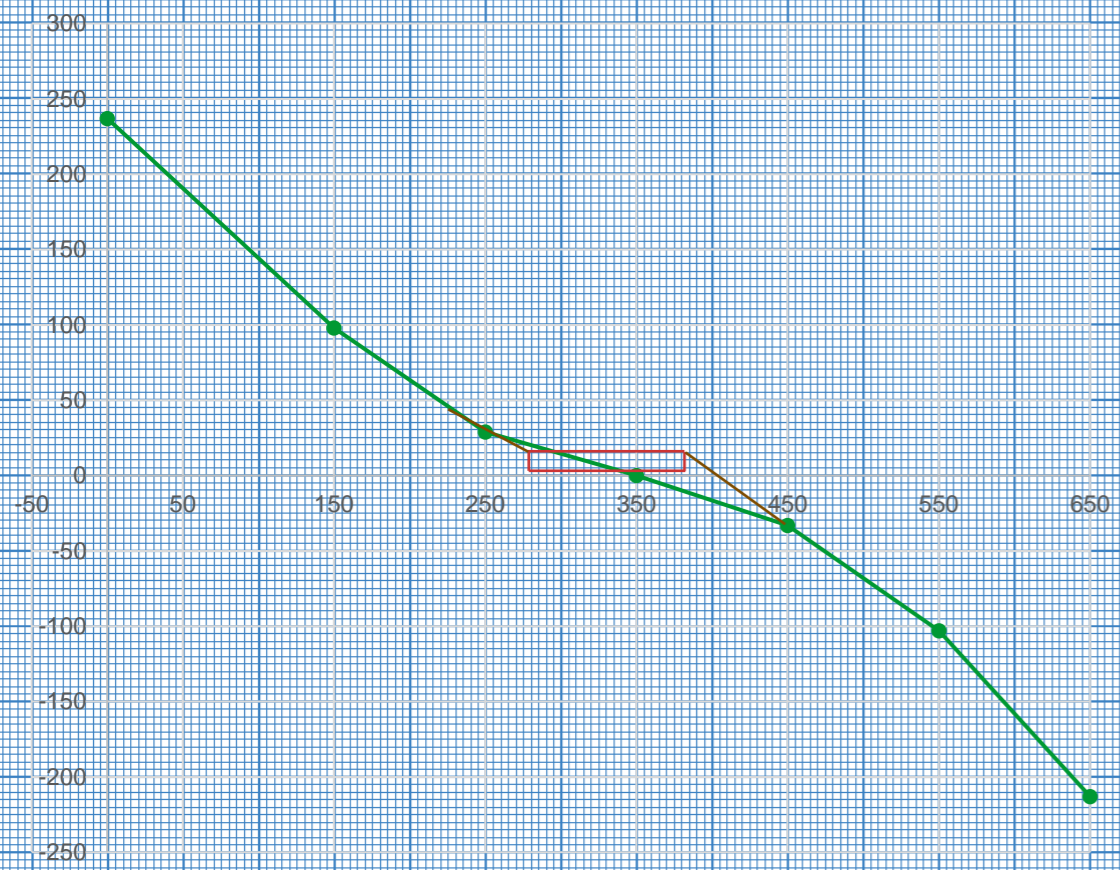
Querprofil 11 1:50





Vorblick ↑
Rückblick ↓



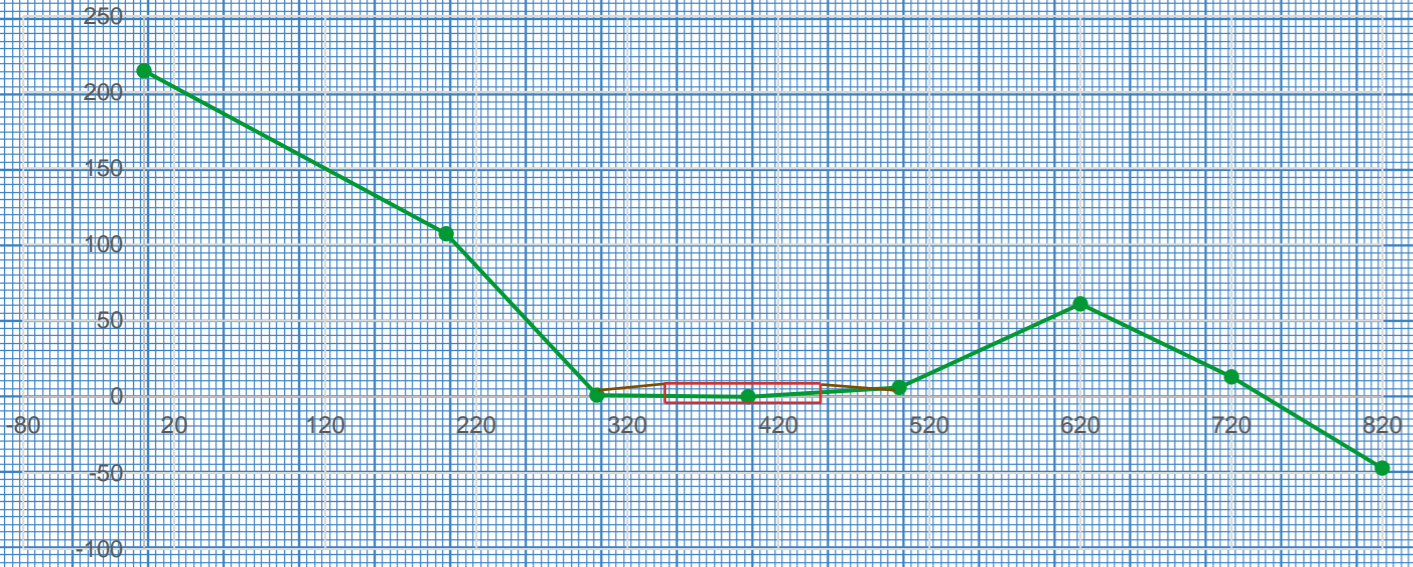
Querprofil 12



Vorblick 
Rückblick 



Querprofil 13



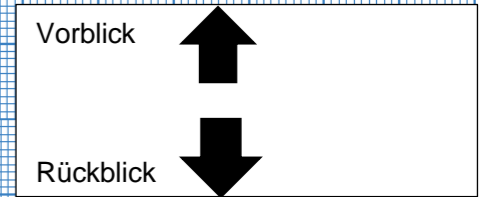
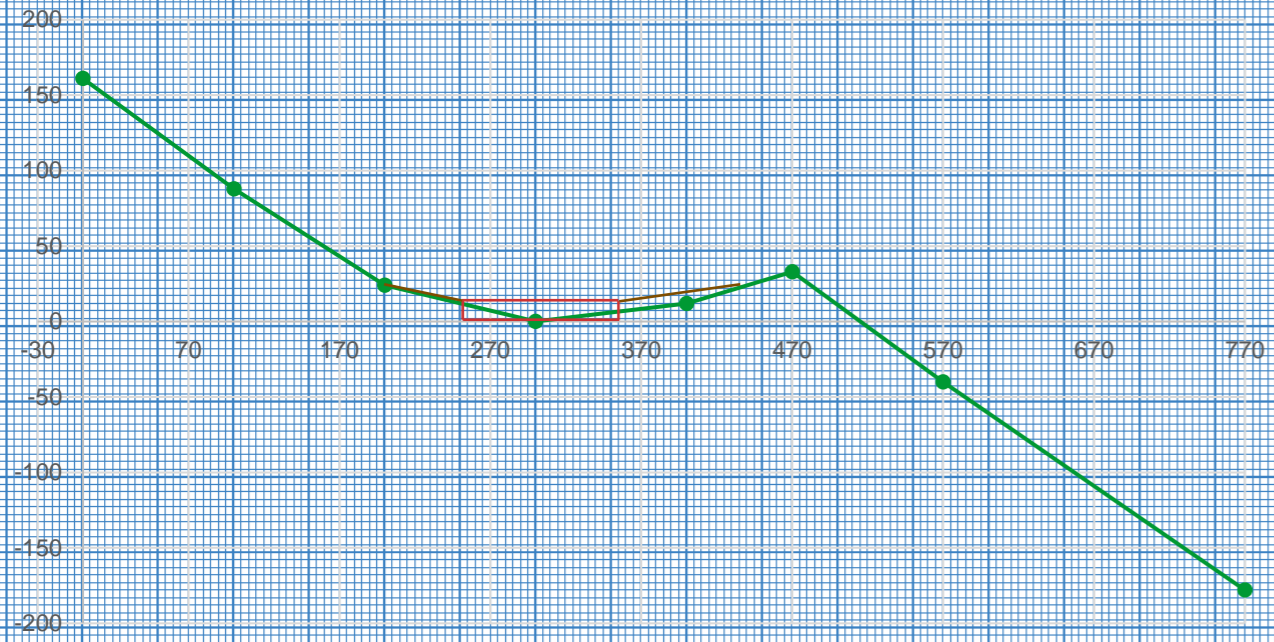
Vorblick



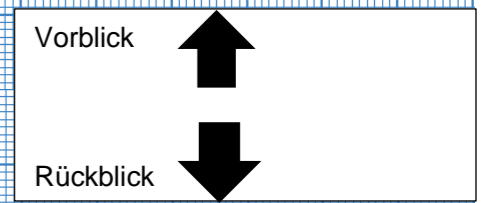
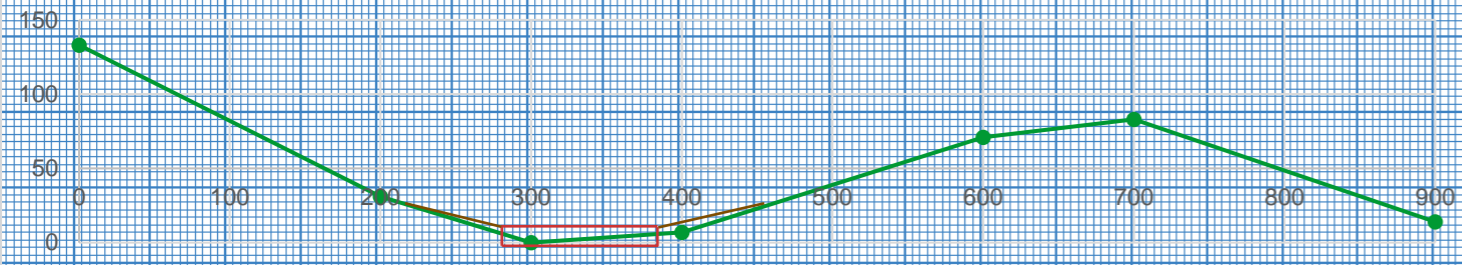
Rückblick



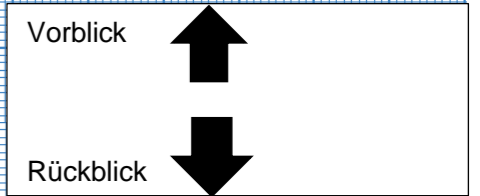
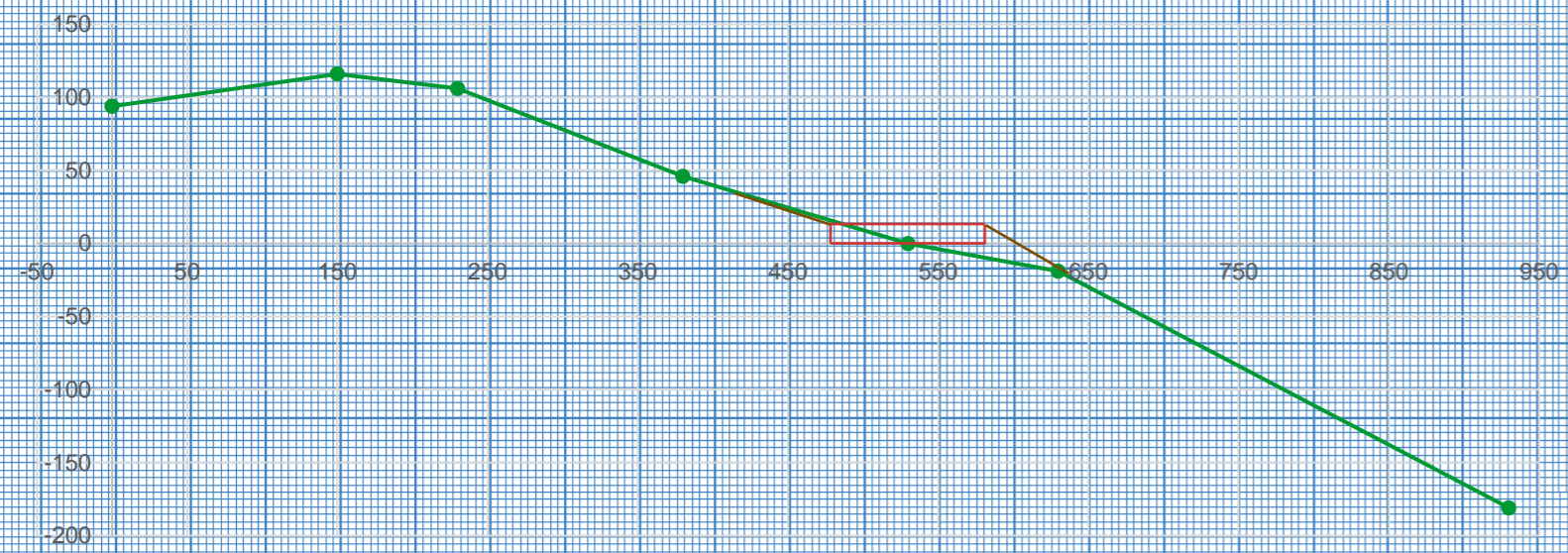
Querprofil 14



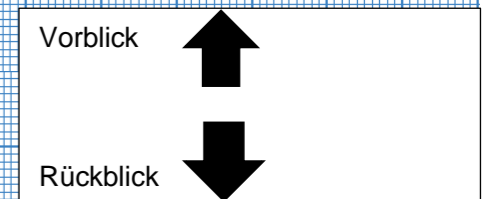
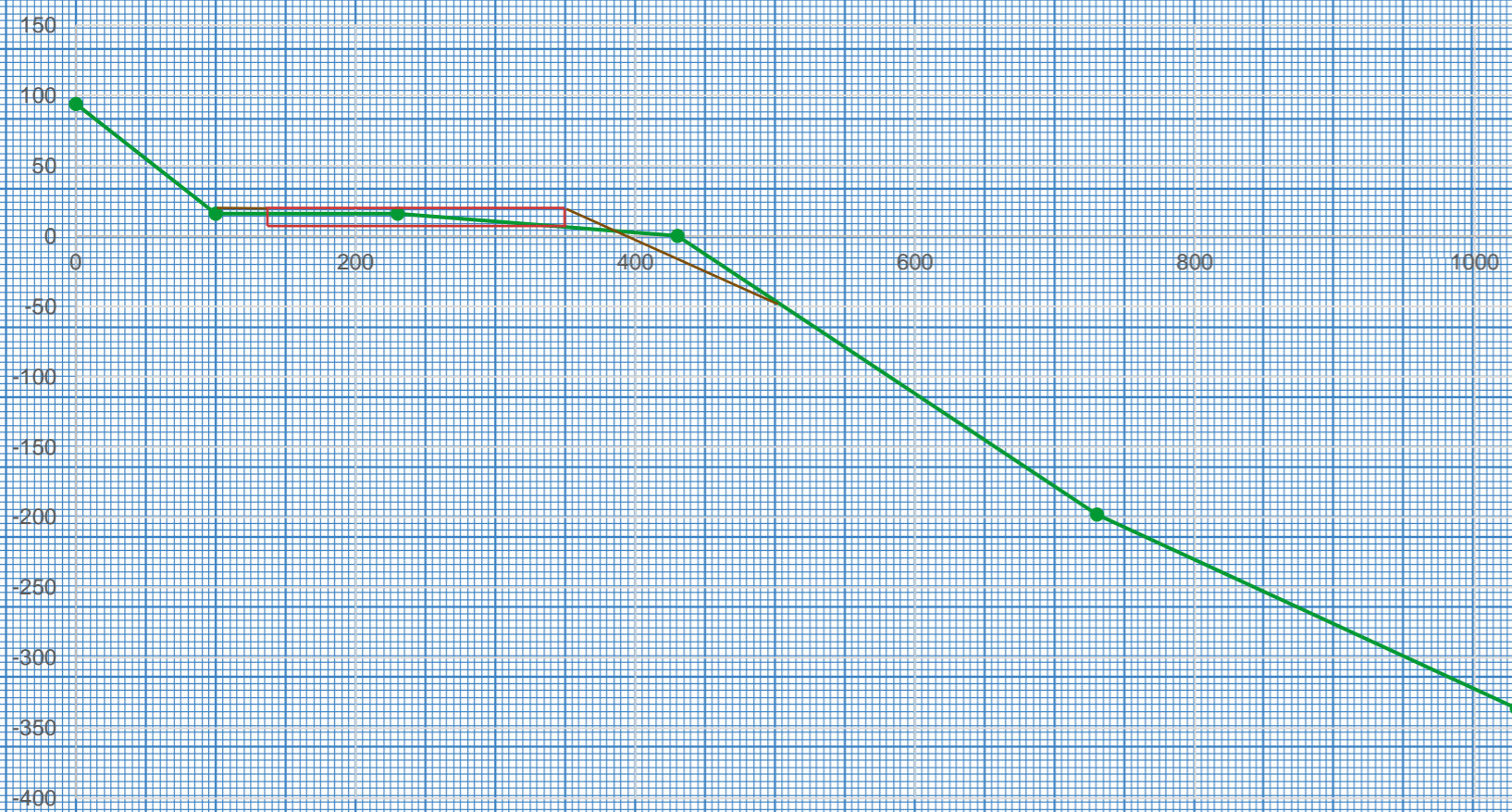
Querprofil 15




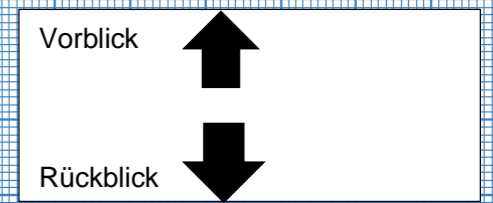
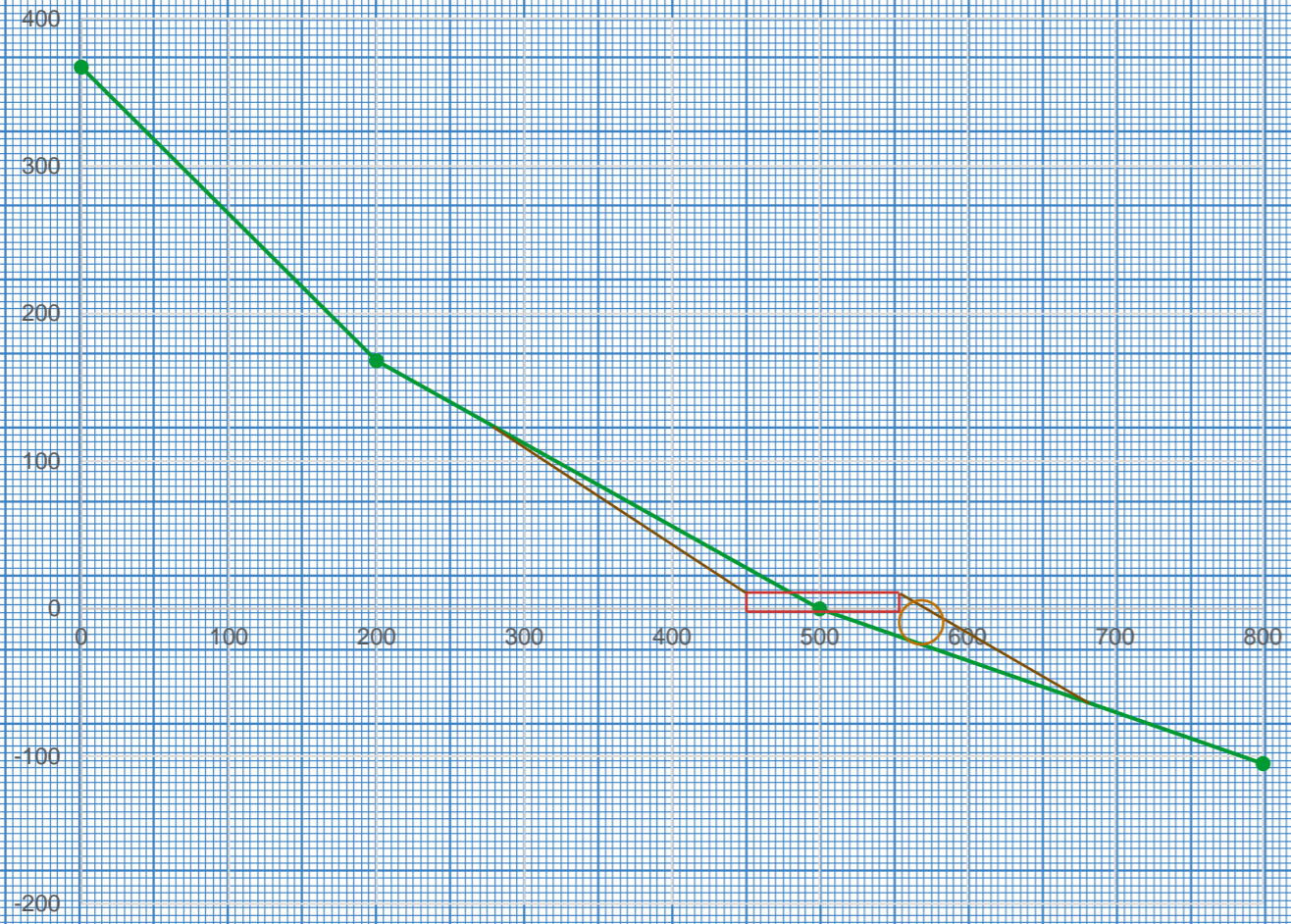
Querprofil 16

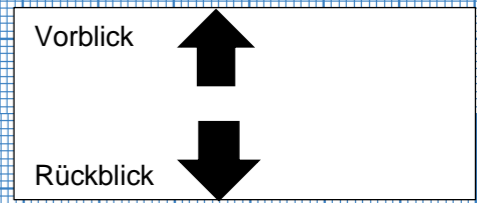
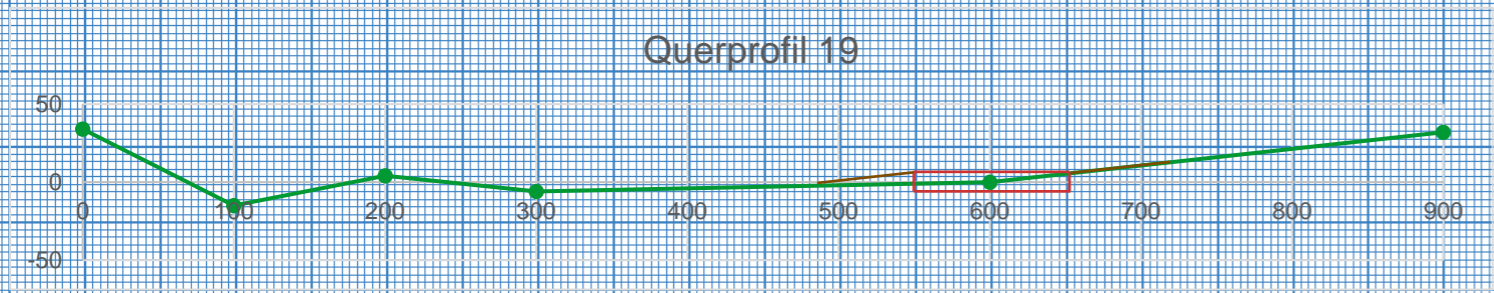


Querprofil 17

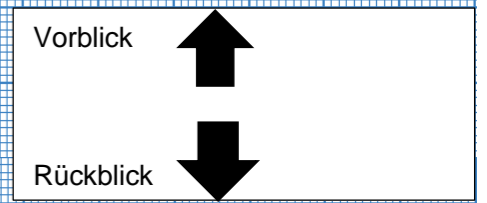
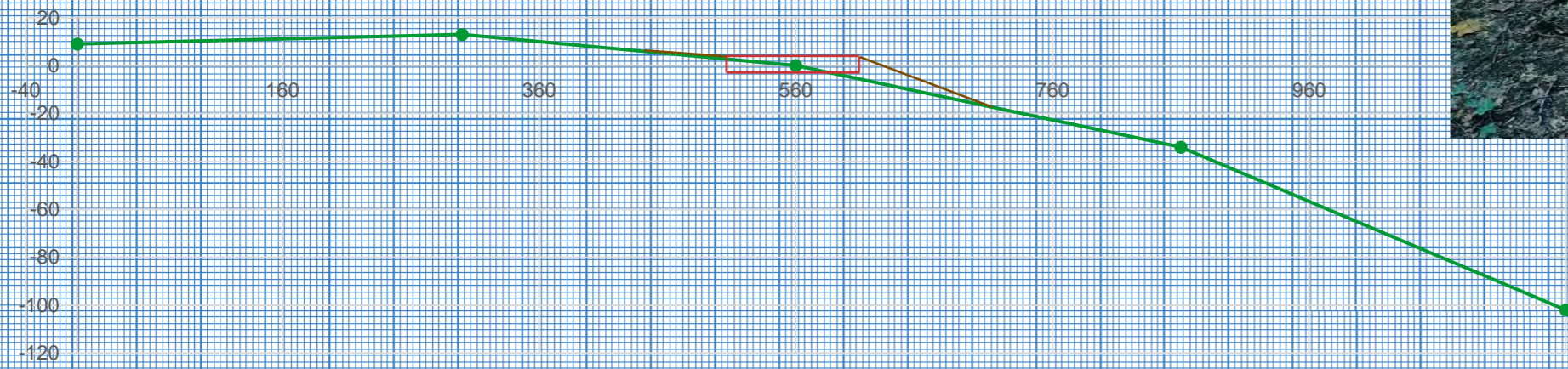


Querprofil 18


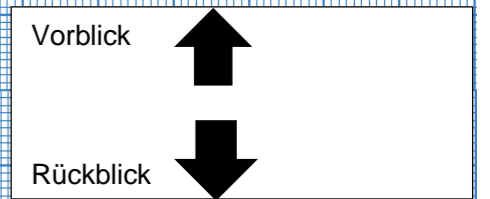




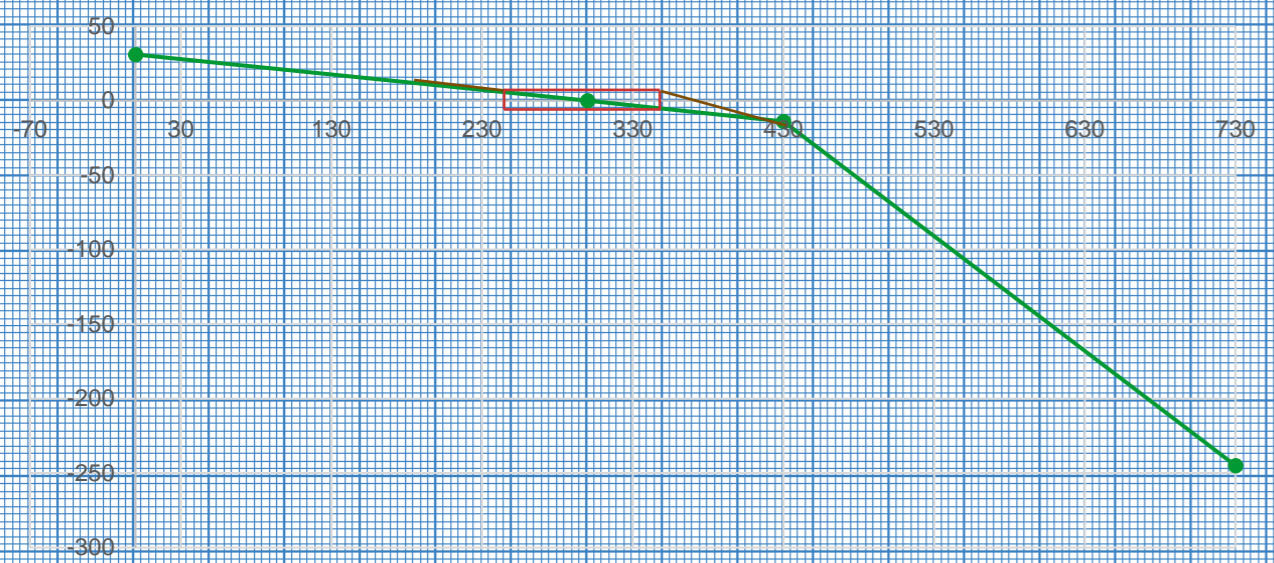
Querprofil 20



Querprofil 21



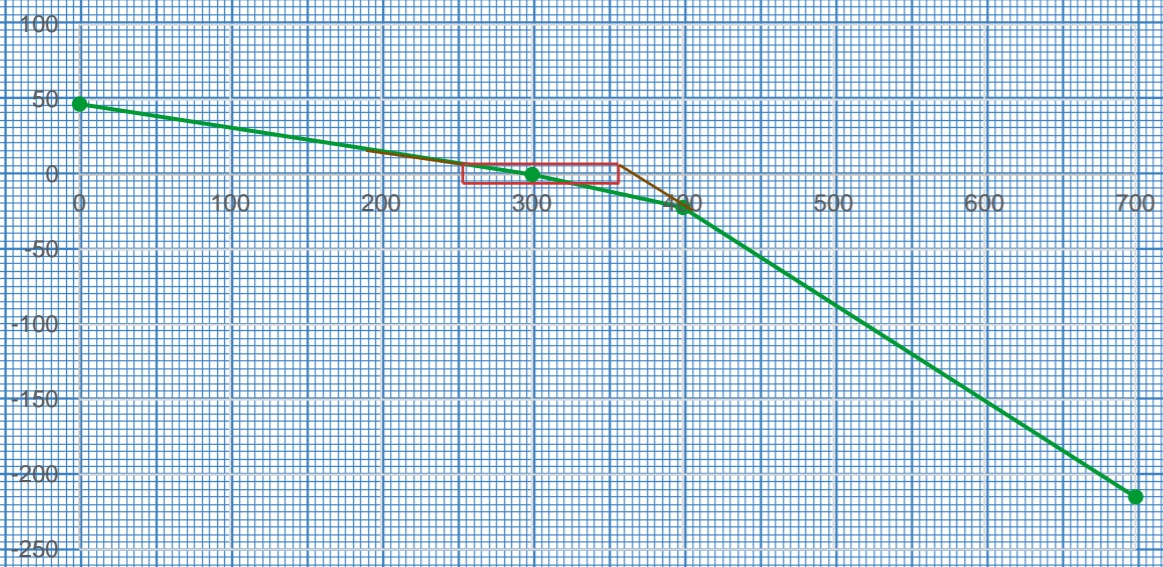
Querprofil 22





Vorblick ↑
Rückblick ↓

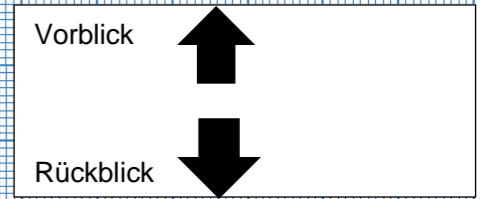
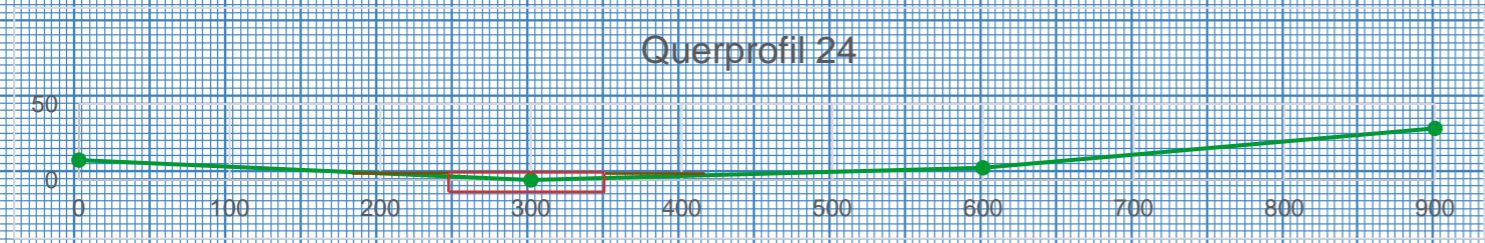


Querprofil 23



Vorblick 
Rückblick 







Schloss

573
asse

453

ndholz

0 10 20 30m
Massstab 1: 1'000
Gedruckt am 20.07.2022 16:39 MESZ
<https://s.geo.admin.ch/9947362e34>



